










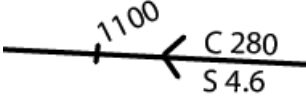
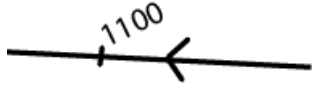


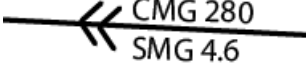




Basic Plotting Symbols

	Fix
	Estimated position
	Waypoint (with optional naming)
	Dead Reckoning Position (DR)
	Visual Line of Position Arrow head points away from object
	Transferred (Advanced or Retarded) Line of Position
	Circle of Position
	Transferred (Advanced or Retarded) Circle of Position
	Course
	Course Made Good or Track
	Current

Plotting Symbol Examples with Labels

Lines of Motion

IMO Plotting standard with optional labels and values	Description	IMO Plotting Standard to be used in conjunction with log entry details
	<p>Course to steer showing course and speed in knots to one decimal place. Arrow head indicates direction of travel. DR indicated by short vertical line and time at an angle.</p>	
	<p>Track (Course over Ground) and Speed of Advance (Speed to Make Good). Arrow heads indicates direction of travel.</p>	
	<p>Course made Good and Speed made good. Arrow heads indicate direction of travel.</p>	
	<p>Current Set and Drift. Arrow heads indicate direction of Set.</p>	